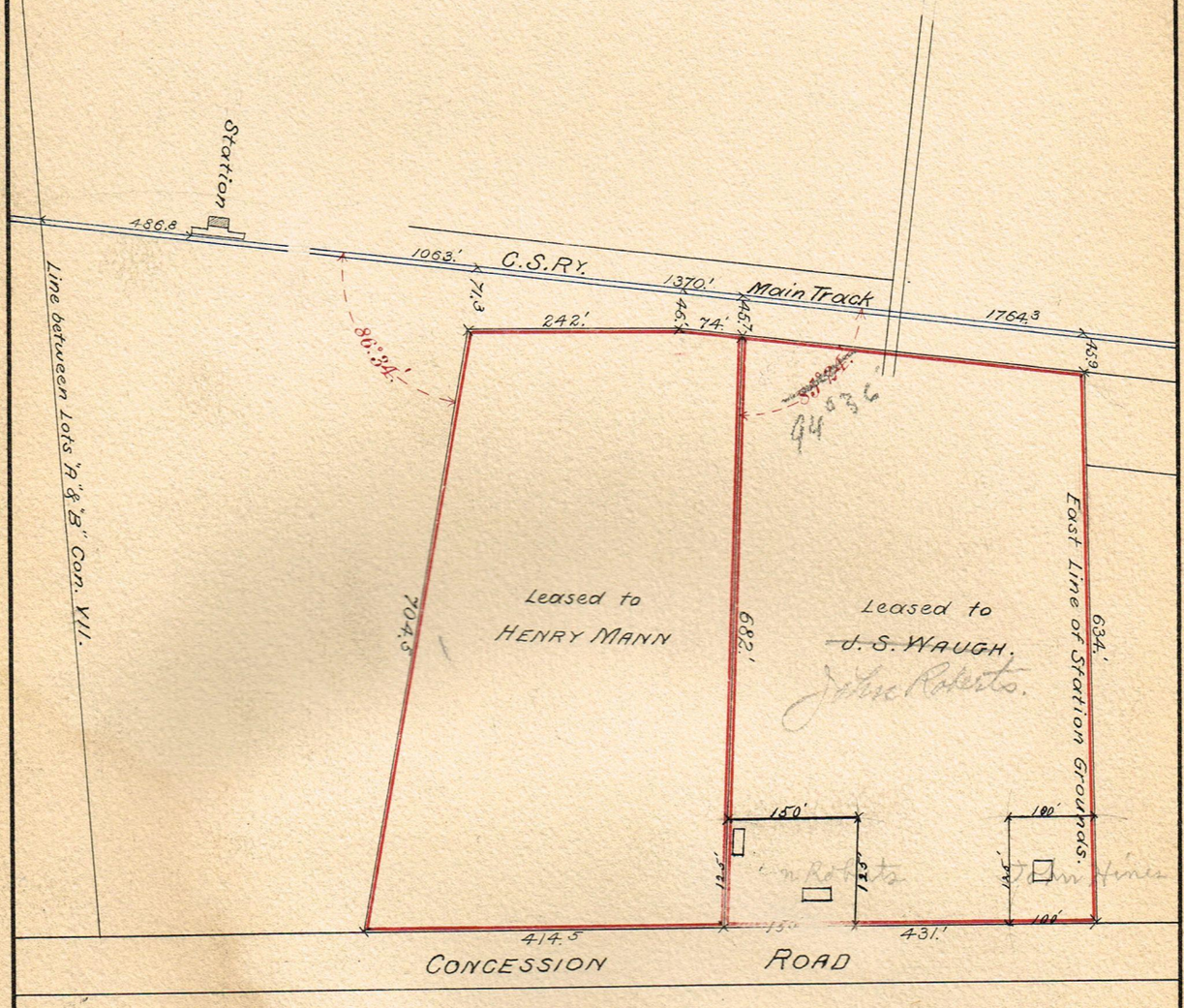



Plan of Land at

TAYLOR

Leased to

Henry Mann & J. S. Waugh & Mc Ke

Aug. 29" 1891 *Scale 1" = 200'*

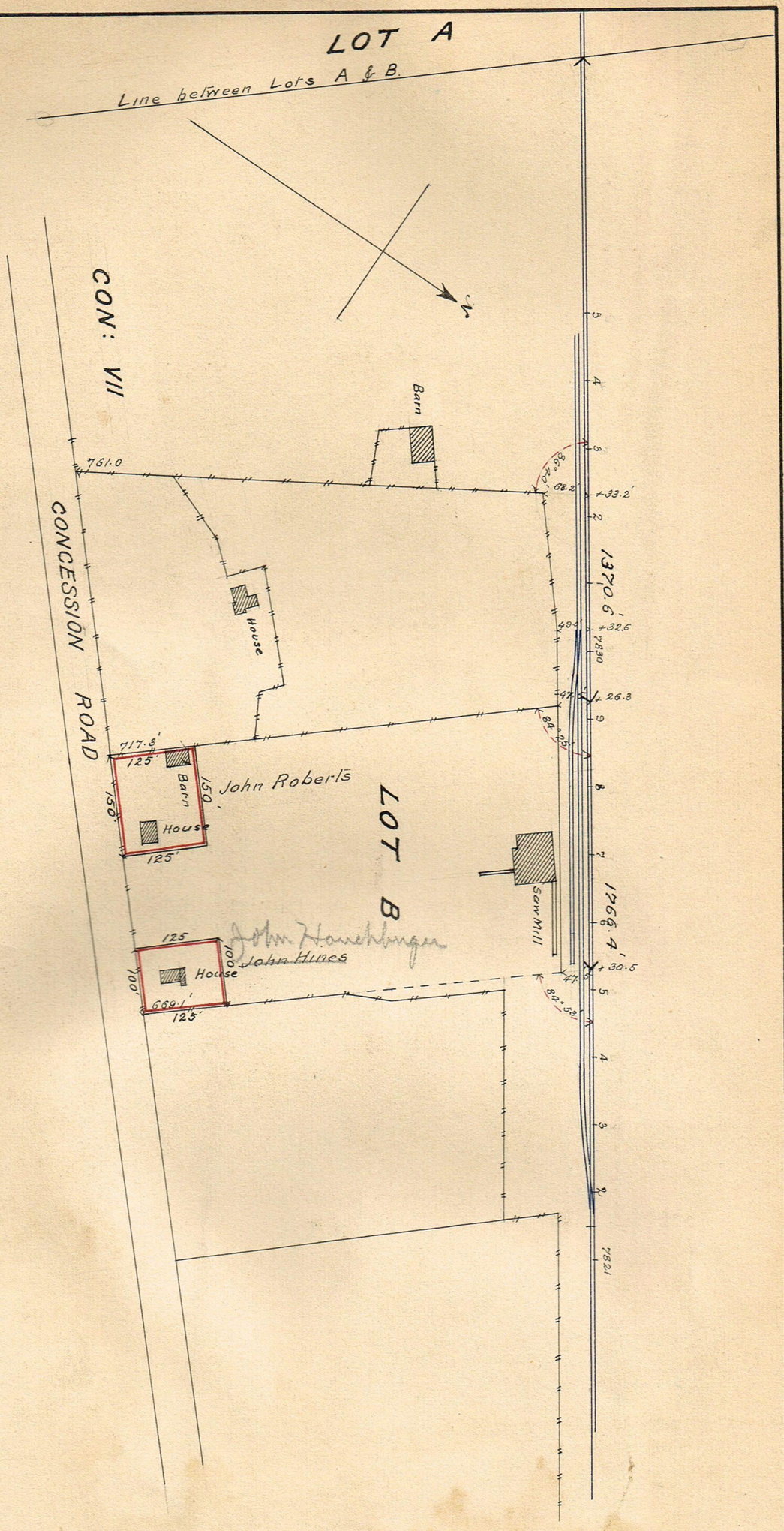

Plan of Land at

TAYLOR

leased to

Wm Lynch.

~~John Roberts~~ & Jno Hines

Scale 1in = 200ft.

St Thos Dec 5th/91

45.

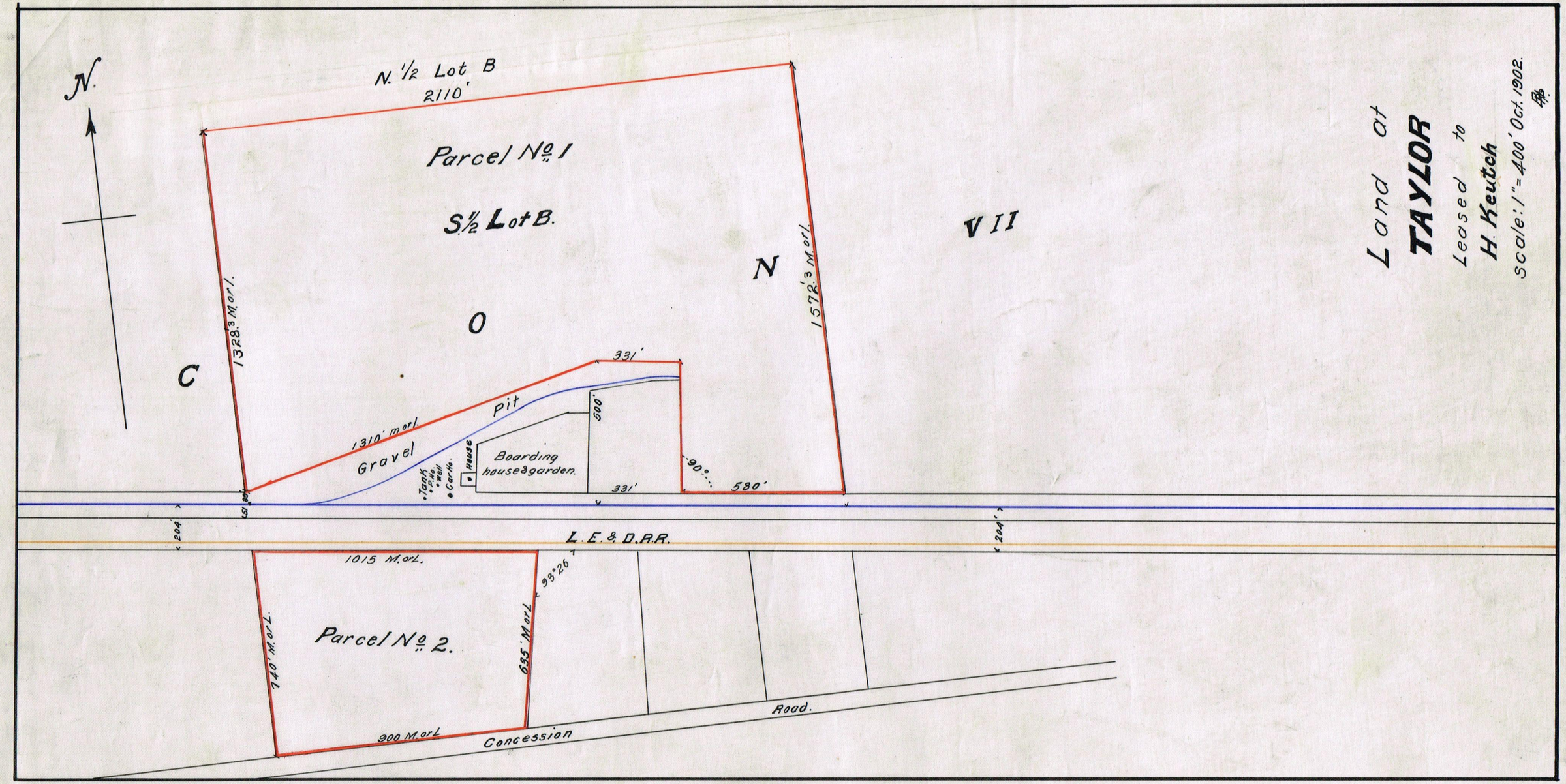
N.
N. 1/2 Lot B
2110'
Parcel No. 1
S 1/2 Lot B.
C
O
N
VII
1328.3 M. or L.
1572.3 M. or L.
331'
1310' m. or L.
Gravel
Pit
Tank
P. Ho.
Well
Car Ho.
House
Boarding house & garden.
500'
331'
90°
580'
204'
L. E. & D. R. R.
204'
1015 M. or L.
93°26'
Parcel No. 2.
740' M. or L.
635' M. or L.
900 M. or L.
Concession
Road.
Land at
TAYLOR
Leased to
H. Keutch
Scale: 1" = 400' Oct. 1902.

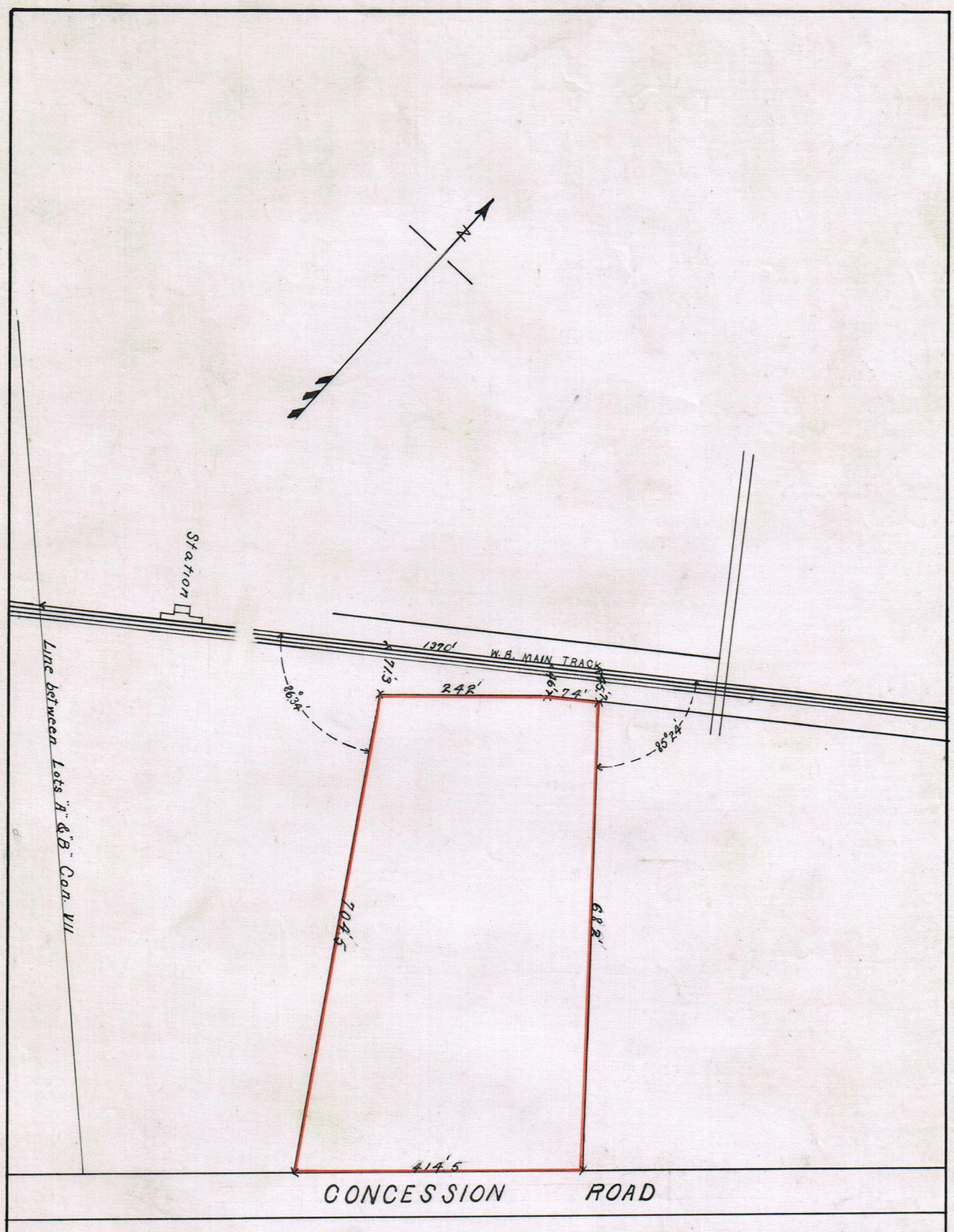

Land at
TAYLOR
Leased to
D. McPhail

Scale 1"=200' May 1904

A.H.W.

3-138