

35480189

S. PT LOT 14.

54-211

S. PT LOT 13.

55-211

S. PT LOT 12.

56-211

CONCESSION VI

HEWITT Deed No. 54

(DRAWING NO. 4)  
FILED WITH C.S. MAP # 5012

Deed No. 55

R=1838.55  
PART 3  
(DRAWING NO. 4)  
FILED WITH C.S. MAP # 5012

1030

49-1374

25

1030

1025

CONCESSION

1020

50-1374

1010

1020

Hewitt Station  
1018+83

1015

ROAD

1010

1005

1000


1000

ROAD

SIDE MI-1936

HEWITT RD. (66')

See 439 P.M. 7 1"=50' 1902  
" " 1"=100' 1921



WELLAND CO.  
WAINFLEET TWP

POCKET I FOLDER I  
CASE B

V.S. 4611 - L.C. 5104

(C.S.R.R.) MAIN LINE, N. 1/4

Section 503

Platted 05 Jan 24, 1905.  
Traced 862 Nov 6, 1905.

35480195

WELLAND RIVER ROAD

4000 Volt Power Line

S.E. PT LOT 17.

Deed No 46  
46-211

S. PT LOT 16. FORKS CREEK

Deeds No: 47, 48, 49 & 50

N.E. 20 See C. 46-71

47-211  
48-211  
49-211  
50-211

CONCESSION VI

S.W. PT LOT 15.

51-211

S.E. PT LOT 15.

Deed No 52  
52-211  
53-211

Deed No 53

Deeds No: 48 & 51

46-13174

41-1317465

42-55-13174

47-1317445

48-13174

49-13174

43-13174

1060

1065

1055

501050

1045

1040


1040

1035

CONCESSION

ROAD

See Con. Book 46 page 71



WELLAND CO  
WAINFLEET TWP

POCKET | FOLDER |  
CASE B

V.S. 4611 - L.C. 5104

(C.S.R.R.) MAIN LINE N

Scale 100' = 1" 503

Plotted Oct. Jan. 27-05  
Traced B.G.E. Mar. 6-05.

311

354 R0202

CONCESSION VI

S.W. PT LOT 19

S.E. PT LOT 19

S.W. PT LOT 18

S.E. PT LOT 18

S.W. PT LOT 17

Deed N:43  
43-211

Deed N:41  
41-211

Deed N:43  
43-211

Deed N:44  
44-211

Deed N:45  
45-211

ROAD

ROAD

SIDE

SIDE

CONCESSION

ROAD

38-13171  
72.5

36-13174  
71.00

39-13174  
109.0

39-13174  
108.0

40-13114  
107.0

1105

1100

1095

1090


1085

1080

1075

1070

See Plan 3092 P.H. 7, 1"=50'  
Plus See Contract Book 25 page 102 1"=100'



WELLAND CO  
WAINFLEET TWP

POCKET FOLDER  
CASE B

Section 35

3540209

S.PT LOT 22

CONCESSION VI

S.PT LOT 21

S.PT LOT 20

Deed No. 41

H1-211

Deed No. 42

H2-211

Deed No. 43

N.F. 21  
1108+43.8

ROAD

SIDE

36-13174 35

37-13174

39-13174

1120

1130

1120

1115

1110

1140

31

1130


25

1120

1115

1110

CONCESSION ROAD



WELLAND CO.  
WAINFLEET TWP

POCKET FOLDER  
CASE B

Section 58

V.S. 4611 - L.C. 5104 (C.S.R.R.) MAIN LINE No. 32.

Scale 100' = 1" 5034-87

Platted Dec. Jan 27-05.  
Traced B.G.P. Nov. 8-05.

3540215

E. PT. LOT 25.

S 1/2 LOT 24

CONCESSION VI

S 1/2 LOT 23

S.W. PT. LOT 22.

Deed N:38  
38-211

Deed N:39  
39-211

N.F. 22  
1160+97

Deed N:40  
40-211

Deed N:41  
41-211

33-13174

34-13174

35-13174

36-13174

75

1120

1170

65

1160

1180

55

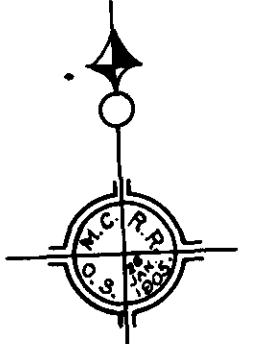
1150

45

ROAD

SIDE

Ext. 1161+60



WELLAND CO  
WAINFLEET TWP

POCKET | FOLDER |  
CASE B

Plotted O.S. Jan. 28-05.  
Traced B.G.E. Nov. 8-05.

VS. 4611 - L.C. 5104 (C.S.R.R.) MAIN LINE No. 33.  
Scale 100' = 1" 5035-87

354R0221

**CONCESSION VI**

S 1/2 LOT 27

W.P.T LOT 26

E.P.T LOT 26

W.P.T LOT 25

E.P.T LOT 25

33-211  
34-211

35-211  
36-211

37-211

Deeds N<sup>os</sup> 33 & 34

Deeds N<sup>os</sup> 35 & 36

Deed N<sup>o</sup> 37

Deed N<sup>o</sup> 37

Deed N<sup>o</sup> 38

N.F. 23  
1214 + 00.6

29-13174

31-13174

30-13174

32-13174

32-13174

33-13174

1210

1205

1200

95

1190

85

1180

1210

1205

1200

95


1190

85

1180

ROAD

SIDE



**WELLAND CO.  
WAINFLEET TWP.**

POCKET | FOLDER |  
CASE B

Section 55

354R0229

5 1/2 LOT 30

Deed No 27  
27-211

Sec. 54 Sec. 55

ROAD

PERRY

5 1/2 LOT 29

28-211  
29-211  
30-211

Deeds Nos 28, 29 & 30

CONCESSION VI

5 1/2 LOT 28

Deeds Nos 31 & 32  
31-211  
32-211

ROAD

27

NE 23  
1214 + 00.6

22-1314

7250  
1250

45

1240

1240

Perry Station  
1241 + 19.9

35

1235

1230  
12  
30

25

26-1314

1220

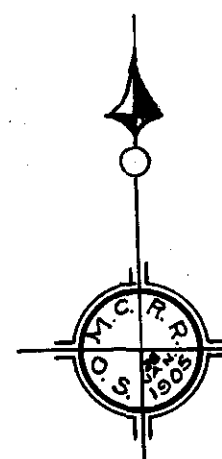
1220

25

15

SIDE

SIDE



WELLAND CO  
WAINFLEET TWP

See 3092 P.H. 7, 1" = 50'  
See Con. Book 29 page 52, 1" = 100'

Con. Book 29 page 52

POCKET 1 FOLDER 1  
CASE B

Section 54, 55

V.S. 4611 - L.C. 5104 (C.S.R.R.) MAIN LINE, No 55

Scale 100' = 1" 5037-0

Plotted O.S. Jan. 28-05.  
Traced B.G.E. Nov. 9-05.

354R0235

CONCESSION VI

LOT 33

W.P.T LOT 32

E.P.T LOT 32

W.P.T LOT 31

E.P.T LOT 31

LOT 30

Deeds N<sup>o</sup>s 20 & 21

Deed N<sup>o</sup> 22  
N<sup>o</sup> 23 Xing release

Deed N<sup>o</sup> 24  
24-211

25-211  
Deed N<sup>o</sup> 25  
N.F. 24  
1266+00'

Deed N<sup>o</sup> 26  
26-211

Deed N<sup>o</sup> 27  
27-211

ROAD

SIDE

16-13174<sup>85</sup> 18-13174 17-13174 20-13174<sup>65</sup> 21-13174 22-13174<sup>55</sup>

1280


1270

1260

1270

1270

1260



WELLAND CO

WAINFLEET TWP

POCKET | FOLDER |  
CASE 0

Section on

V.S. 4611- L.C. 5104

(C.S.R.R.) MAIN LINE. N<sup>o</sup> 28

Scale 100'-1" 5038-01



354R242

CONCESSION VI

LOT 35

LOT 34

LOT 33

Deed No 18 18-211  
N.F. 25  
1319+54.4

Deed No 19 19-211

Deeds No 20 & 21  
20-211  
21-211

14-13174

15-13174

16 sec/17 - 13174

1320

1310

1300

1290

1320

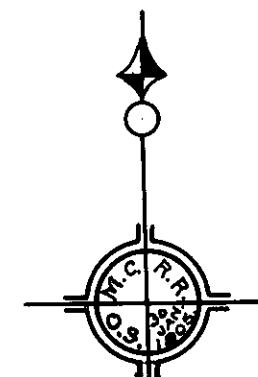
1310

1300

1290

ROAD

SIDE



WELLAND CO  
WAINFLEET TWP

POCKET FOLDER  
CASE B

Section 54

V.S. 4611 - L.C. 5104

(C.S.R.R.) MAIN LINE. No 37.

Scale 100' = 1" 5039-07

35426249

CONCESSION VI

E 1/2 LOT 38

LOT 37

LOT 36

Deed N<sup>o</sup> 16  
16-211

Deed N<sup>o</sup> 17  
17-211

Deed N<sup>o</sup> 18  
18-211

ROAD

ROAD

SIDE

SIDE

12-13174

13-13174

14-13174

14-13174

1350


1340

1330

1350

1320

1330



WELLAND CO  
WAINFLEET TWP

POCKET 1 FOLDER 1  
CASE B

Section 54

V.S. 4611 - L.C. 5104 (C.S.R.R.) MAINLINE. N<sup>o</sup> 38.

Scale 100' = 1" 5040-57

Plotted G.S. Jan. 30-05.  
Traced B.G.E. Nov. 10-05.

354Ro256

LOT 40

Deed N<sup>o</sup> 12  
12-211

LOT 39

13-211  
14-211  
Deed N<sup>o</sup> 13-8-14

W. 1/2 LOT 38

Deed N<sup>o</sup> 15  
15-211

**MONTAGUE.**

N.F. 26  
1372 + 32

8-13174

9-13174

11-13174

12-13174

10-13174

1390

1380

1370

1360

1390

1380

1370

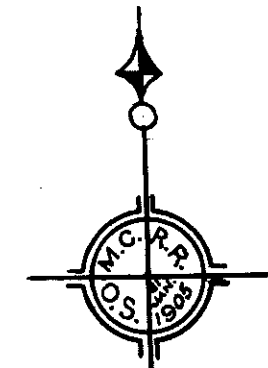
1360

Montague Station  
1376 + 597

TO WELLPORF  
SIDE ROAD

See Contract Book 27 page 26 1"=50'

See 137 P.H. 7 1"=50'



**WELLAND CO.**  
**WAINFLEET TWP.**

POCKET | FOLDER |  
CASE B

354R0262

# CONCESSION VI

LOT 43

LOT 42

LOT 41

N.E. 27  
Deed N<sup>o</sup> 8  
" 9 Xing release.

Deed N<sup>o</sup> 10

Deed N<sup>o</sup> 11

ROAD


SIDE

5-2-11  
9-21  
1430

15-6-1374  
10-21  
1420

7-1374  
11-21  
1400

1395



## WELLAND CO

### WAINFLEET TWP

POCKET  FOLDER   
CASE B

Section 54

354R0269

PT LOT 46

Deed N:2

2-211

2-13174

ROAD

SIDE

LOT 45

Sec.53 Sec.54

Deed N:3

N:4 & 5 Release xing

3-13174

3-211  
4-211  
5-211

CONCESSION VI

1450

1450

LOT 44

Deed N:6

" " 7 Xing release

4-13174

6-211  
7-211

1440

1440

ROAD

SIDE

LOT 43

5-13174

8-211  
9-211


TOWNLINE

MOULTON TWP

TWP

ROAD

WELLAND CO  
WAINFLEET TWP



POCKET FOLDER  
CASE B

Vs 4611 - L.C. 5104

IC 5 PERMANENT

Scale