CON. 5.

TWP. MOORE. CO. LAMBTON.





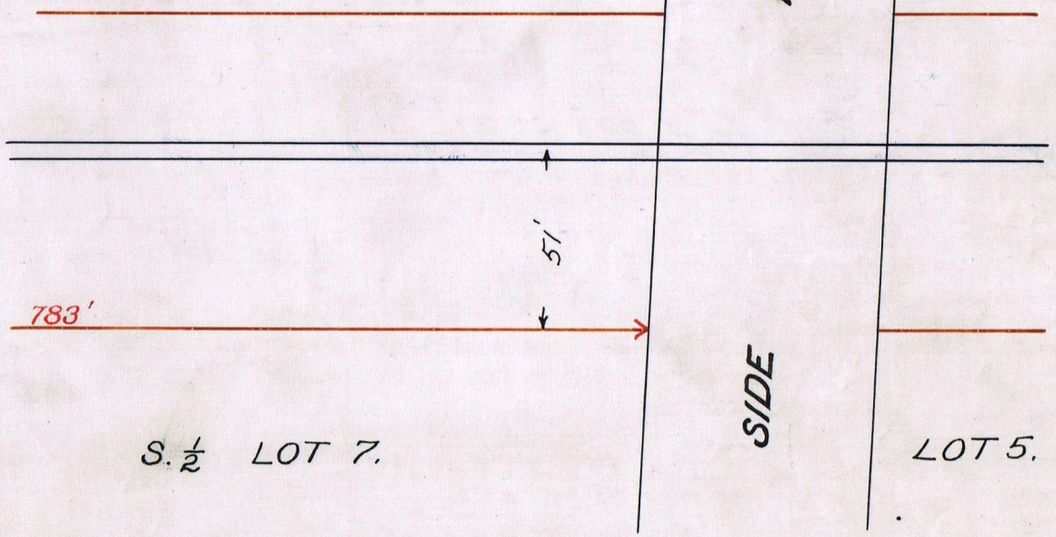

PLAN OF LAND AT BRIGDEN, ONT. LEASED TO THE

Scale: 1 in. = 50 ft.
Nov. 8th. 1898.

3. 107.

CON. 5.

TWP. MOORE. CO. LAMBTON

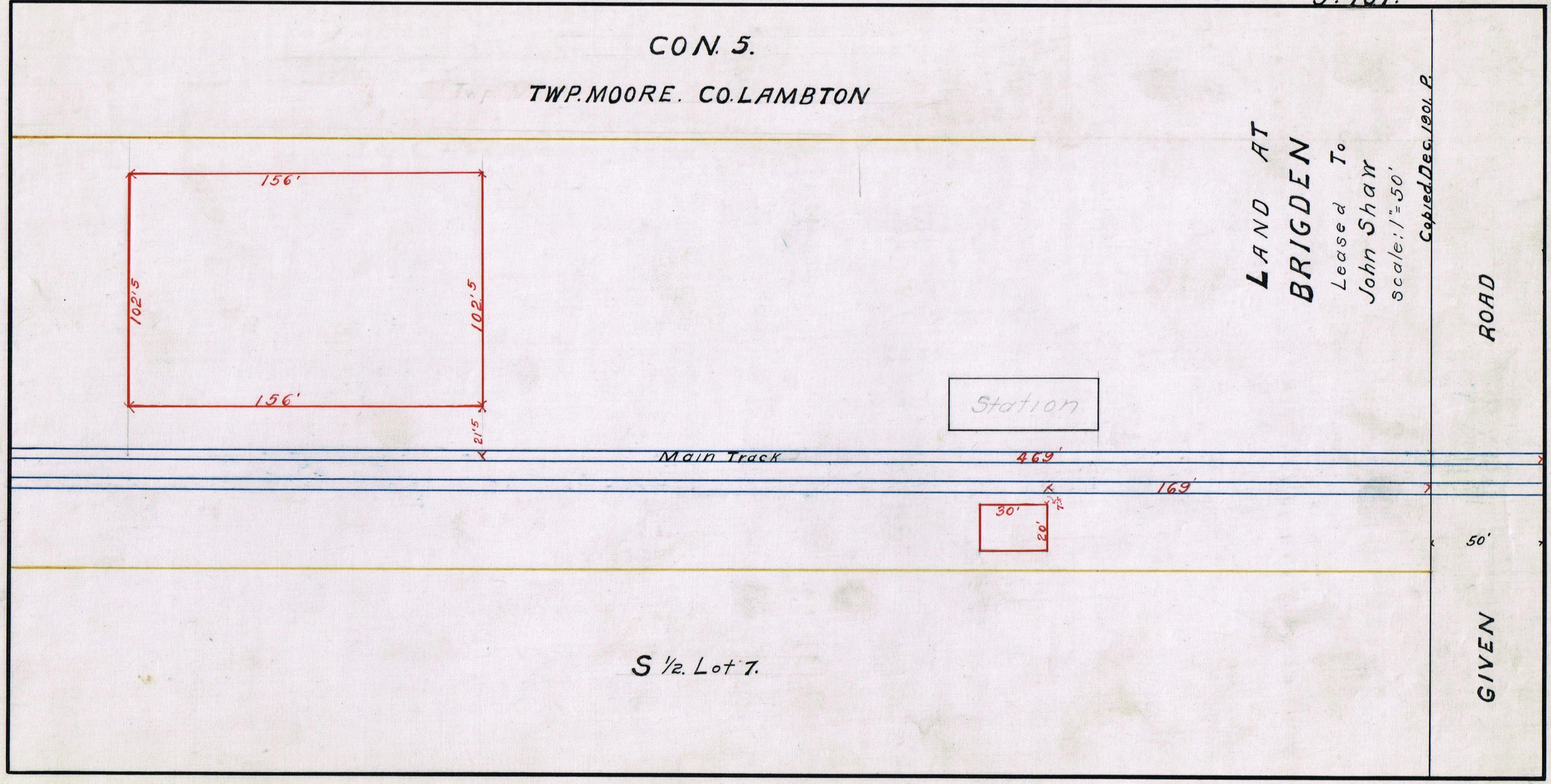

LAND AT BRIGDEN

Leased To John Shaw

Scale: 1" = 50'

Copied Dec. 1901. P.

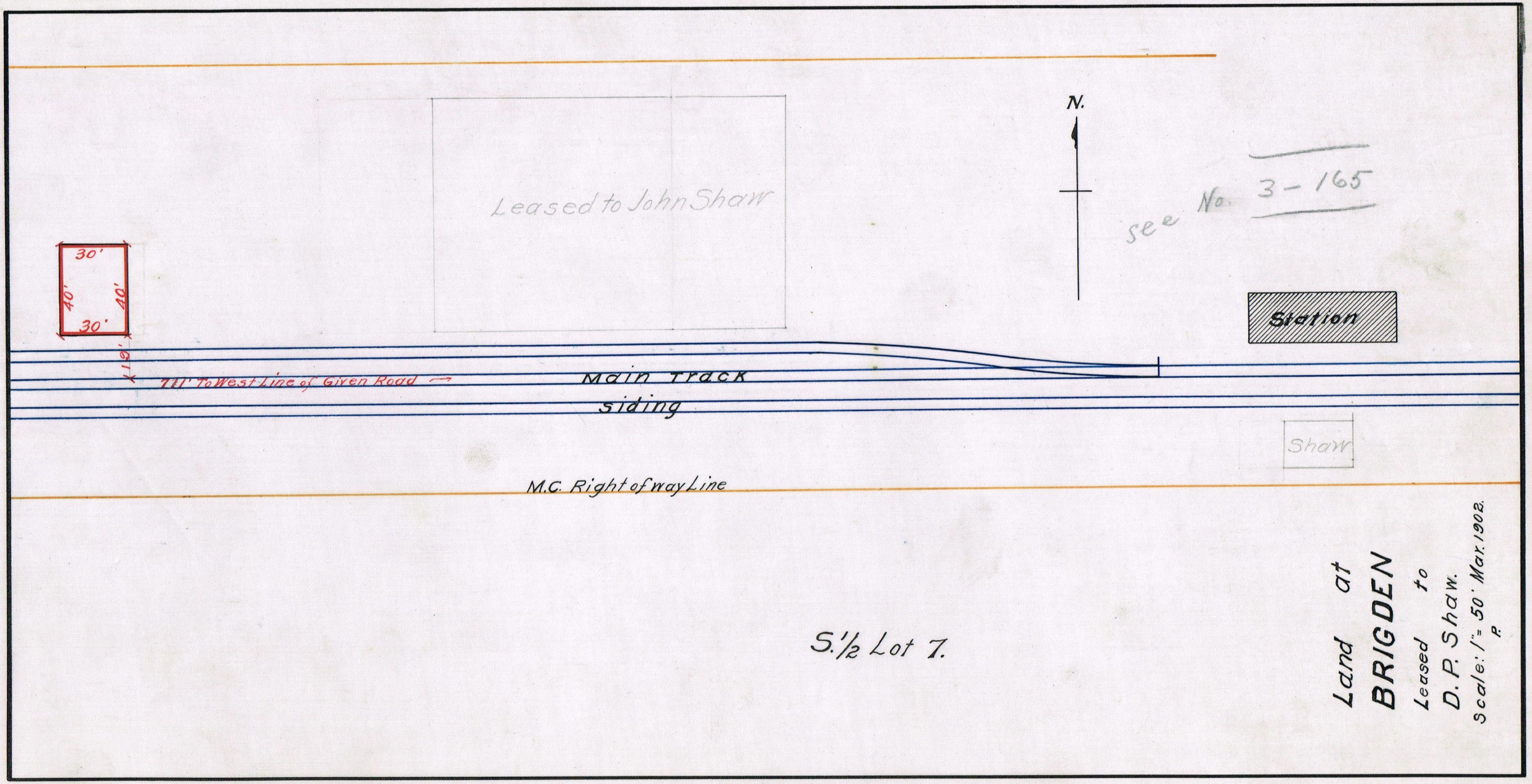
Leased to John Shaw
N.
see No 3-165
30'
40'
40'
30'
19'
Station
711' To West Line of Given Road →
Main Track
siding
Shaw
M.C. Right of way Line
S.½ Lot 7.
Land at
BRIGDEN
Leased to
D. P. Shaw.
Scale: 1" = 50' Mar. 1902.
P.

3-165

TOWNSHIP OF MOORE

S. ½ Lot 7. Con V.

M.C.R.R.
DIVISION ENGRS. OFFICE
CANADA DIVISION
BRIGDEN
Plan showing Land leased
To D.P. Shaw.
Scale 1"=50' Oct. 22nd 08.
H.F.S.

GIVEN ROAD

40'
30'
30'
W.C.
57'
DEPOT
556'
← To Courtright
To St. Thomas →
Elevator
Cooper Shop
Shed

(4)

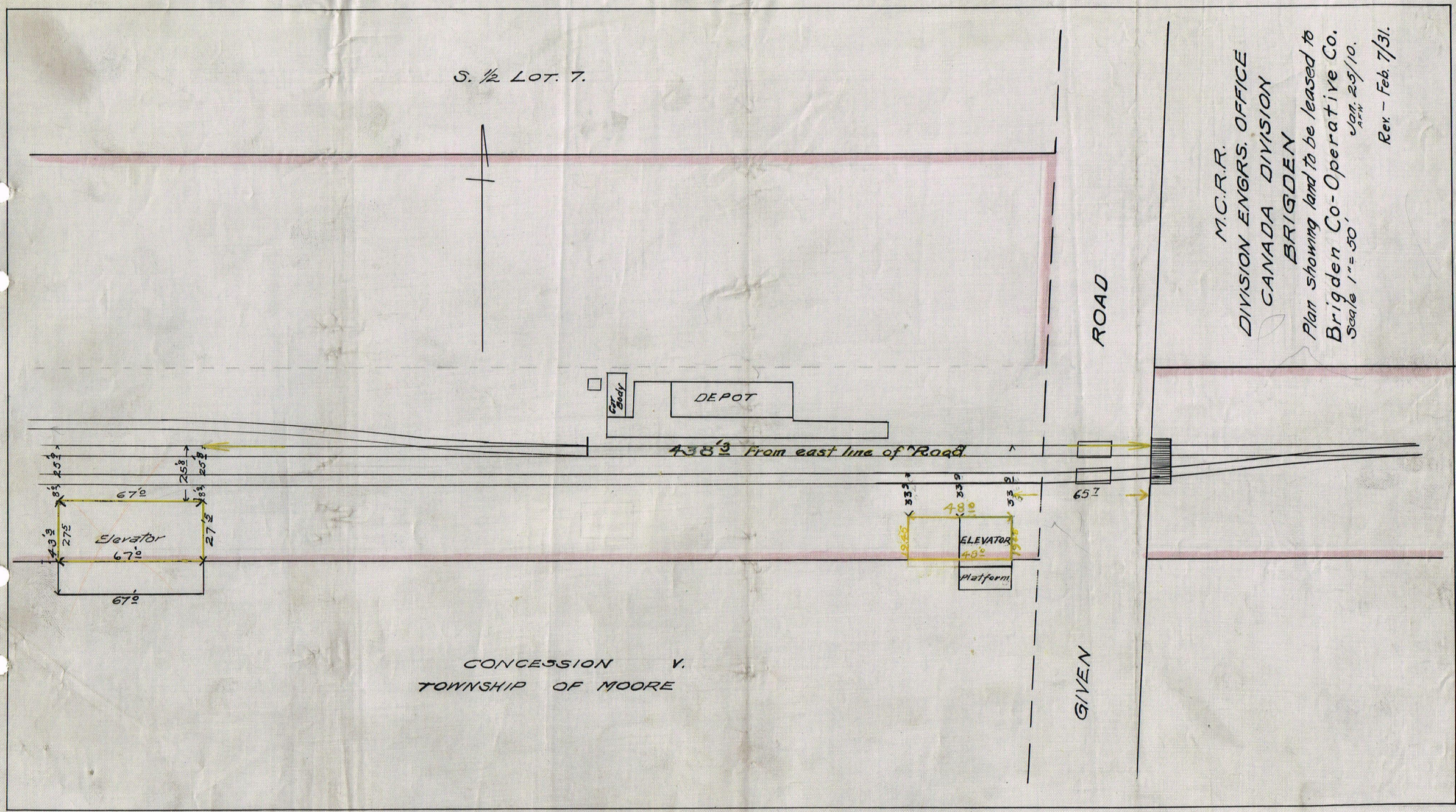
S. ½ LOT. 7.
M.C.R.R.
DIVISION ENGRS. OFFICE
CANADA DIVISION
BRIGDEN
Plan showing land to be leased to
Brigden Co-Operative Co.
Scale 1" = 50'
Jan. 25/10.
AFW
Rev. - Feb. 7/31.
ROAD
GIVEN
DEPOT
Car Body
438'3 From east line of Road
65'7
67'0
Elevator
67'0
67'0
48'0
ELEVATOR
48'0
Platform
CONCESSION V.
TOWNSHIP OF MOORE

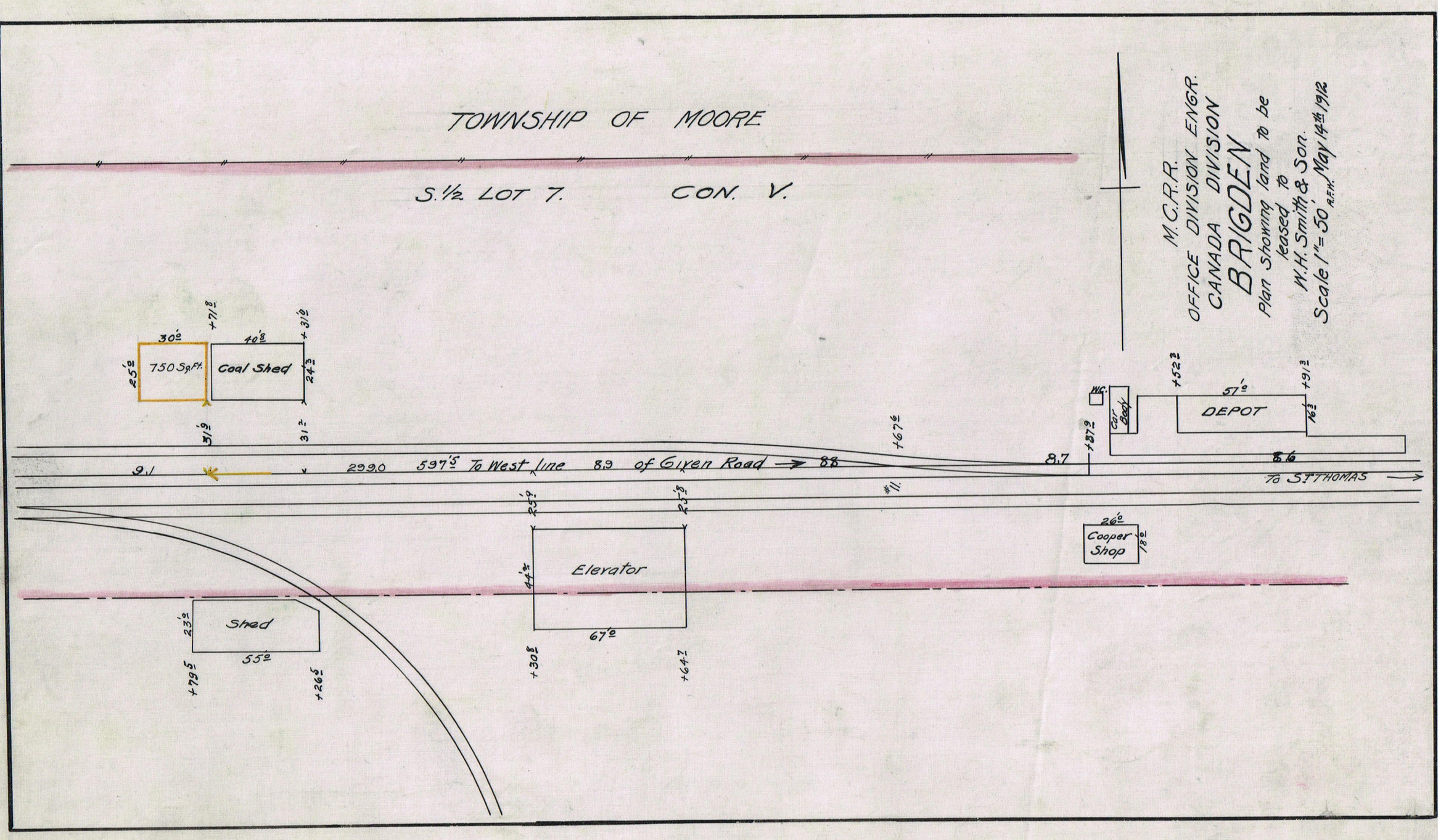
TOWNSHIP OF MOORE
S.½ LOT 7. CON. V.
M.C.R.R.
OFFICE DIVISION ENGR.
CANADA DIVISION
BRIGDEN
Plan showing land to be leased to
W.H. Smith & Son.
Scale 1" = 50' A.F.W. May 14th 1912
750 Sq.Ft.
Coal Shed
Car Body
DEPOT
W.C.
To West line of Given Road
To St. THOMAS
Elevator
Cooper Shop
Shed

TOWNSHIP OF MOORE
CONCESSION 5 LOT 7.

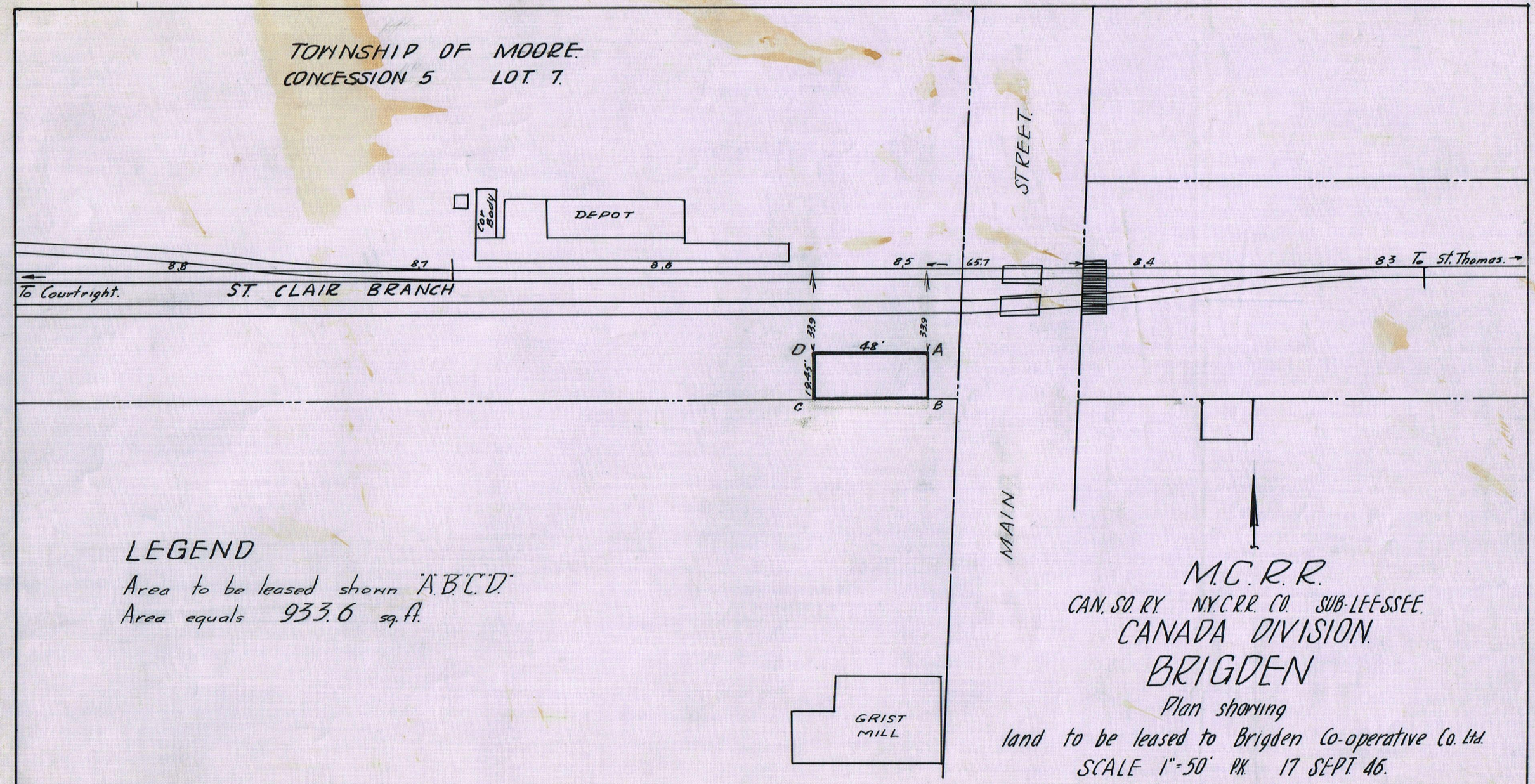

LEGEND

Area to be leased shown "A.B.C.D."
Area equals 933.6 sq. ft.

M.C.R.R.

CAN. SO. RY. N.Y.C.R.R. CO. SUB-LEESSEE.

CANADA DIVISION.

BRIGDEN

Plan showing

land to be leased to Brigden Co-operative Co. Ltd.

SCALE 1"=50' P.K. 17 SEPT. 46.

OFFICE OF DIVISION ENG'R ST. THOMAS.